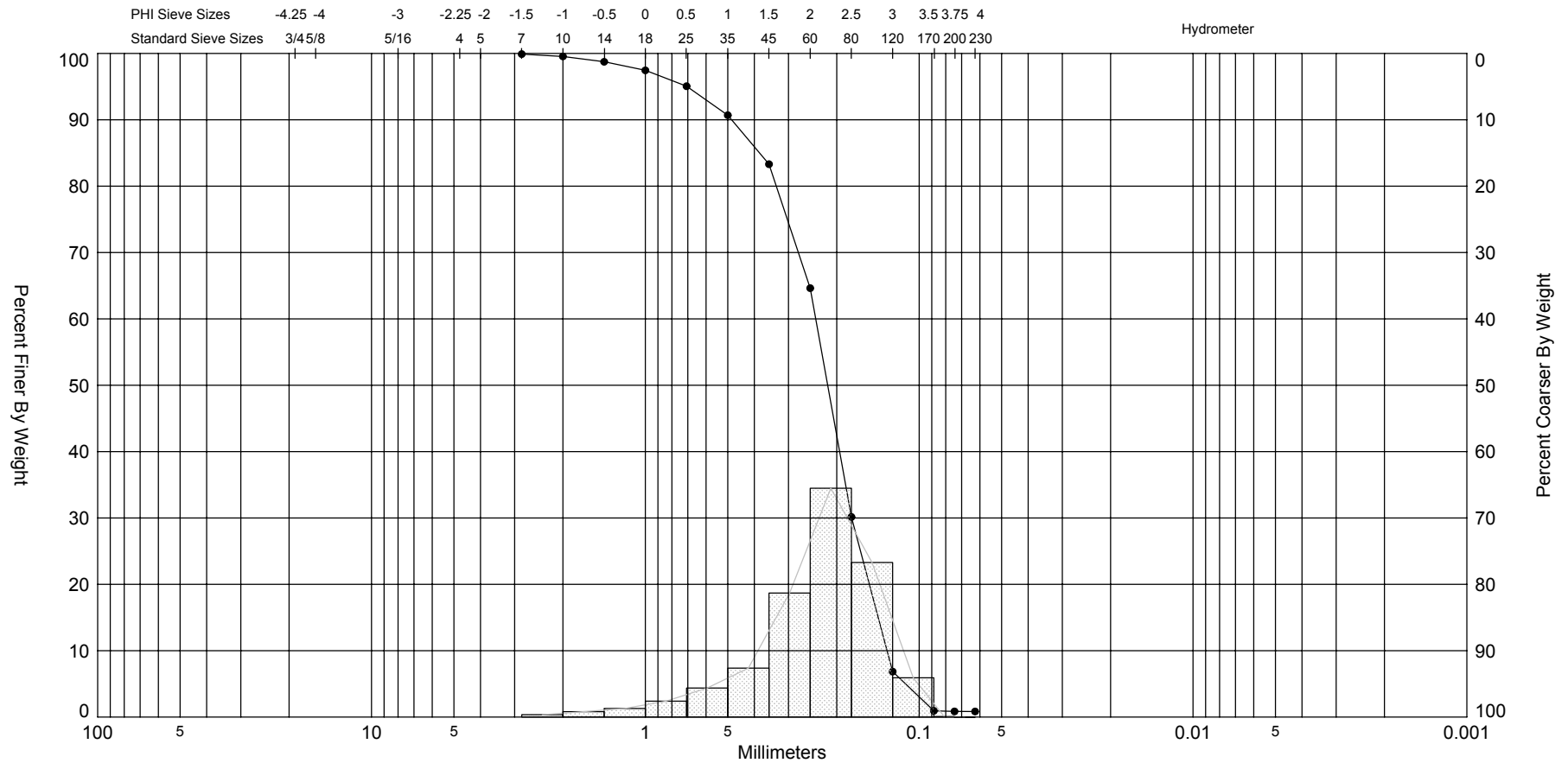


Gravel		Sand			Silt and Clay
Coarse	Fine	Coarse	Medium	Fine	


Sample	Symbol	Elev.	Comments	USCS	% Fines	Median	Mean	Skew	Kurt	Sort	Sample Information	
HB04-50 R2 #0.5	—●—	-32.7		SP	#200 - 0.28 #230 - 0.27	1.95	1.79	-1.09	4.52	0.79	Project Name:	Palm Beach County Vibracore 2004
											Analysis Date:	07-15-04
											Analyzed By:	SEA Inc.
Scientific Environmental Applications, Inc. 5575 Willoughby Drive Melbourne, FL 32934 (321) 254-2708 Seapp1@aol.com											Easting (X):	964,239
											Northing (Y):	752,887
											Horizontal System:	NAD 1983
											Vertical System:	NAVD 29

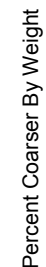



Gravel		Sand			Silt and Clay
Coarse	Fine	Coarse	Medium	Fine	

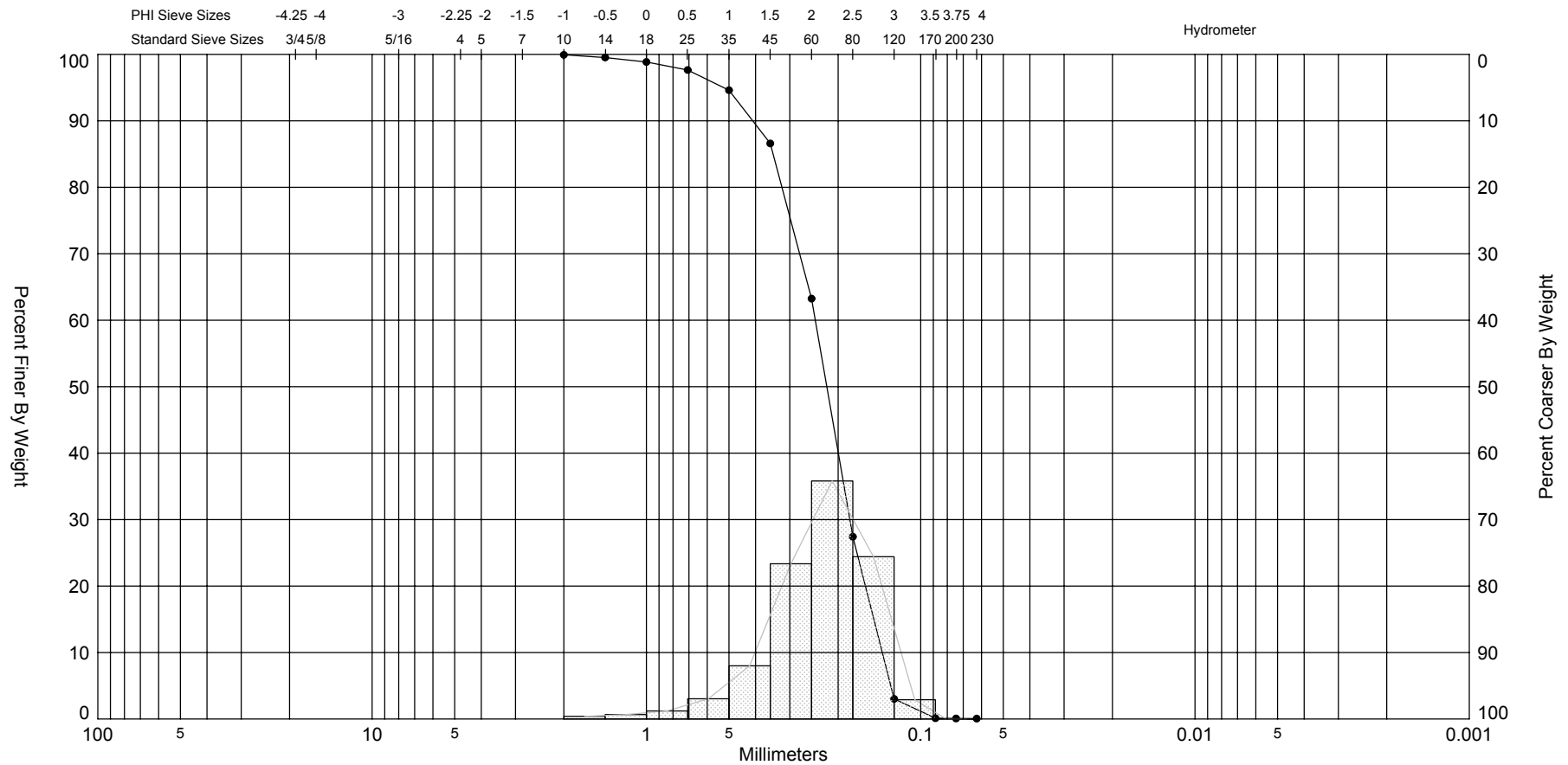
Sample	Symbol	Elev.	Comments	USCS	% Fines	Median	Mean	Skew	Kurt	Sort	Sample Information	
HB04-50 R2 #4.0	—●—	-36.2		SP	#200 - 0.85 #230 - 0.84	2.21	2.08	-1.28	5.29	0.78	Project Name:	Palm Beach County Vibracore 2004
											Analysis Date:	07-15-04
											Analyzed By:	SEA Inc.
Scientific Environmental Applications, Inc. 5575 Willoughby Drive Melbourne, FL 32934 (321) 254-2708 Seapp1@aol.com											Easting (X):	964,239
											Northing (Y):	752,887
											Horizontal System:	NAD 1983
											Vertical System:	NAVD 29



Sample	Symbol	Elev.	Comments	USCS	% Fines	Median	Mean	Skew	Kurt	Sort	Sample Information	
HB04-50 R2 #8.0		-40.2		SP	#200 - 0.38 #230 - 0.37	1.46	1.39	-0.35	2.92	0.79	Project Name:	Palm Beach County Vibracore 2004
											Analysis Date:	07-15-04
											Analyzed By:	SEA Inc.
Scientific Environmental Applications, Inc. 5575 Willoughby Drive Melbourne, FL 32934 (321) 254-2708 Seapp1@aol.com											Easting (X):	964,239
											Northing (Y):	752,887
											Horizontal System:	NAD 1983
											Vertical System:	NAVD 29



Sample	Symbol	Elev.	Comments	USCS	% Fines	Median	Mean	Skew	Kurt	Sort	Sample Information	
HB04-50 R2 #12.0		-44.2		SP	#200 - 1.44 #230 - 1.37	1.89	1.68	-1.18	4.58	0.92	Project Name:	Palm Beach County Vibracore 2004
											Analysis Date:	07-15-04
											Analyzed By:	SEA Inc.
Scientific Environmental Applications, Inc. 5575 Willoughby Drive Melbourne, FL 32934 (321) 254-2708 Seapp1@aol.com											Easting (X):	964,239
											Northing (Y):	752,887
											Horizontal System:	NAD 1983
											Vertical System:	NAVD 29



Gravel		Sand			Silt and Clay
Coarse	Fine	Coarse	Medium	Fine	

Sample	Symbol	Elev.	Comments	USCS	% Fines	Median	Mean	Skew	Kurt	Sort	Sample Information	
HB04-50 R2 #16	—●—	-48.2		SP	#200 - 0.08 #230 - 0.06	2.18	2.11	-1.1	5.28	0.64	Project Name:	Palm Beach County Vibracore 2004
											Analysis Date:	07-15-04
											Analyzed By:	SEA Inc.
Scientific Environmental Applications, Inc. 5575 Willoughby Drive Melbourne, FL 32934 (321) 254-2708 Seapp1@aol.com											Easting (X):	964,239
											Northing (Y):	752,887
											Horizontal System:	NAD 1983
											Vertical System:	NAVD 29

